





**The Rhinebeck Plan**  
**Figure 11.2**

**Environmental Resources:**

**Agricultural District #20**

Sources: Agricultural district and tax parcel data was obtained from the Dutchess County Office of Real Property.

**Legend**

-  Municipal Boundaries
-  Tax Parcel Boundaries
-  Agricultural District
-  Agricultural Lands



**Prepared for the Town of Rhinebeck**  
**Comprehensive Plan by**  
**GREENPLAN**  
**Updated March 2008**