

**The Rhinebeck Plan
Figure 5.2**











**Existing Zoning Districts
Map, Town of Rhinebeck**

Sources: Zoning data was obtained from the Dutchess County Department of Planning and Development.

Legend

-  Municipal Boundaries
-  Roads

Existing Zoning Districts

-  Gateway (G)
-  General Business (GB)
-  Highway Business (HB)
-  Highway Business Park (HBP)
-  Land Conservation (LC)
-  Office Research Park (ORP)
-  Residential 1 Acre (R1A)
-  Residential 3 Acre (R3A)
-  Residential 5 Acre (R5A)
-  Rhinecliff Business (RB)

