










**The Rhinebeck Plan  
Figure 9.13**

**Proposed Water Resources  
Overlay**

Sources: Wetland, aquifers, stream and lake data was obtained from the Dutchess County Environmental Management Council. Tax parcels were obtained from the Dutchess County Office of Real Property.

**Legend**

-  Municipal Boundaries
-  Roads
-  Land Conservation Stream Corridor District (LC-S)
-  Flood Fringe Overlay District (FF-O)
-  Streams, Lakes & Ponds
-  DEC Wetland 100' Buffer
-  DEC Freshwater Wetlands
-  National Wetland Inventory
-  Aquifers

The wetlands shown are the approximate location of the actual boundaries of the wetlands. For a final determination of the actual location of a DEC wetland it is necessary to contact the NYS DEC office. Final determination of the actual location of a NWI wetland will be made during project review by the Planning Board and may require contact with the Army Corps of Engineers for a jurisdictional determination.



**Prepared for the Town of Rhinebeck  
Comprehensive Plan by  
GREENPLAN  
Updated July 2008**